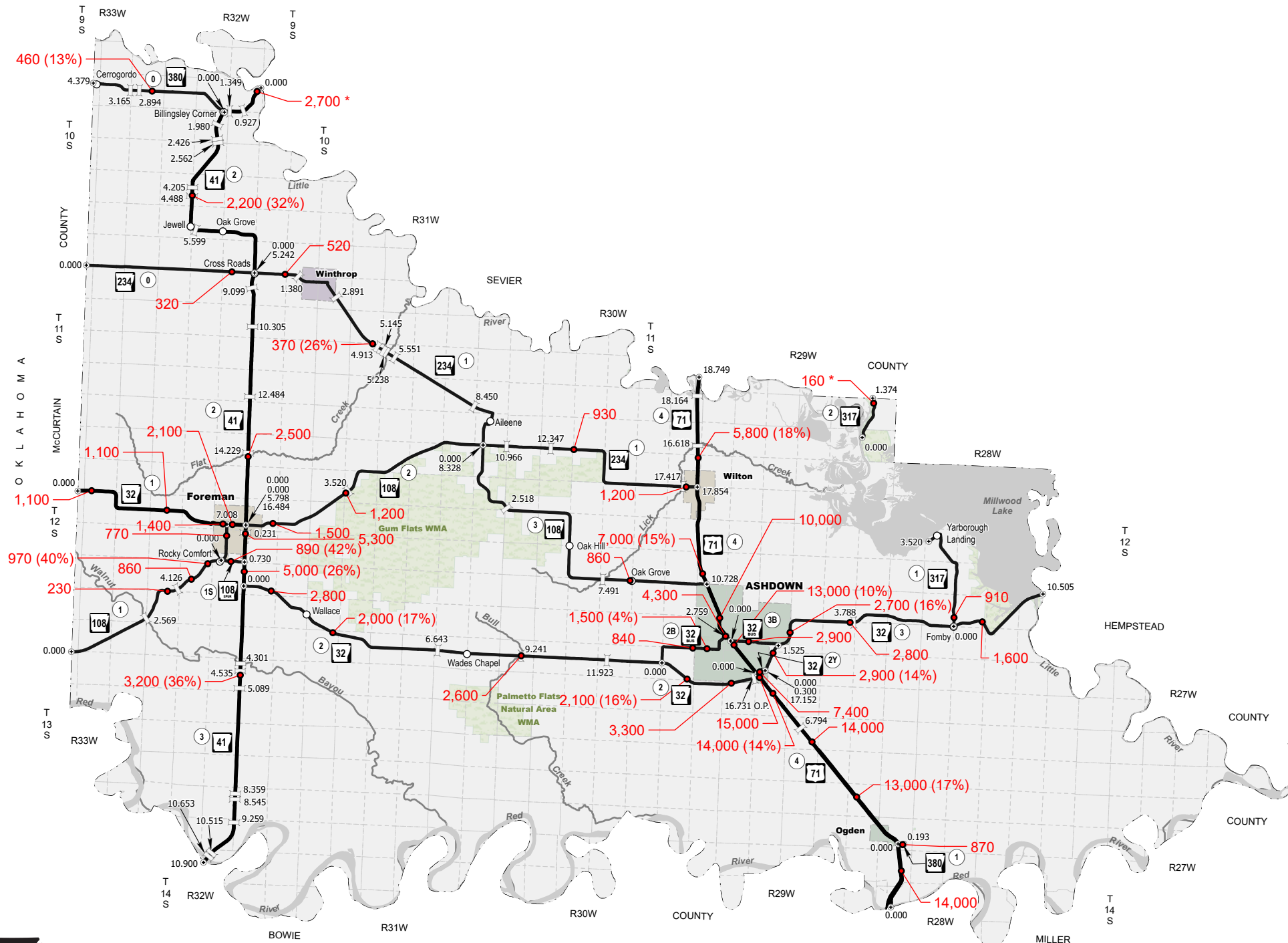
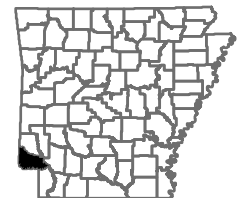


LEGEND
 * = COUNT MADE IN ADJOINING COUNTY
 A = AUTOMATIC (PERMANENT) TRAFFIC RECORDER LOCATION



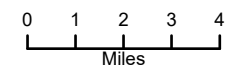
2024 ANNUAL AVERAGE (TRUCK %)
 2023 ANNUAL AVERAGE (TRUCK %)
 DAILY TRAFFIC ESTIMATES



STATE HIGHWAY
 ROUTE AND SECTION MAP

LITTLE RIVER COUNTY

DISTRICT 3



SHOWING
 BRIDGE LOG NUMBERS

Prepared By: P&R: GIS 6/13/2025

