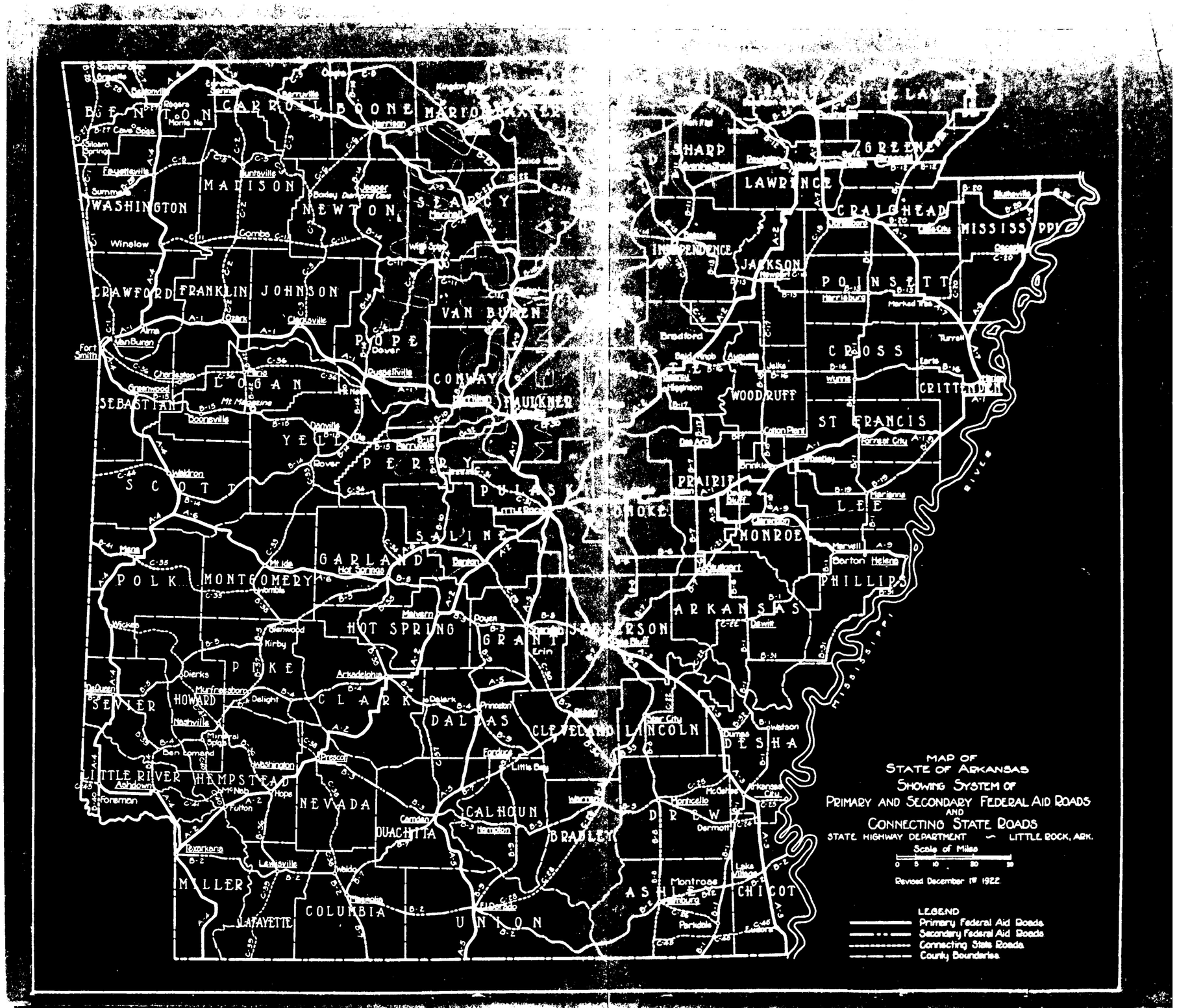
MAP OF
STATE OF ARKANSAS
SHOWING SYSTEM OF
PRIMARY AND SECONDARY FEDERAL AID ROADS
AND
CONNECTING STATE ROADS
STATE HIGHWAY DEPARTMENT — LITTLE ROCK, ARK.
Scale of Miles
0 5 10 20 30
Revised December 1st 1922.
LEGEND
Primary Federal Aid Roads
Secondary Federal Aid Roads
Connecting State Roads
County Boundaries
BENTON
CARROLL
BOONE
MARION
MADISON
WASHINGTON
NEWTON
SEARCY
CRAWFORD
FRANKLIN
JOHNSON
VAN BUREN
POPE
CONWAY
LOGAN
FRANKLIN
SEBASTIAN
YELL
PERRY
PULASKI
SCOTT
SALINE
GARLAND
POLK
MONTGOMERY
HOT SPRING
GRANT
PIKE
CLARK
SEVIER
HOWARD
DALLAS
CLEVELAND
LINCOLN
DESHA
LITTLE RIVER
HEMPSTEAD
NEVADA
CALHOUN
OUACHITA
BRADLEY
DREW
MILLER
LAFAYETTE
COLUMBIA
UNION
ASHLEY
CHICOT
SHARP
GREENE
LAWRENCE
CRAIGHEAD
MISSISSIPPI
INDEPENDENCE
JACKSON
POINSETT
CROSS
WOODRUFF
CRITTENDEN
ST FRANCIS
PRAIRIE
LEE
MONROE
PHILLIPS
ARKANSAS
JEFFERSON
Fort Smith
Van Buren
Fayetteville
Winslow
Ozark
Clarksville
Dover
Russellville
Morrilton
Conway
Paris
Greenwood
Mt Magazine
Boonsville
Danville
Waldron
Mena
Mt Ida
Hot Springs
Malvern
Arkadelphia
Dierks
Murfreesboro
Nashville
Mineral Springs
Ben Lomand
Ashdown
Foreman
Hope
McNeil
Fulton
Prescott
Texarkana
Lewisville
Camden
Hampton
Warren
Monticello
Dermott
Montrose
Parkdale
Eudora
Lake Village
Pine Bluff
Dumas
Watson
Stuttgart
Brinkley
Marianna
Helena
Barton
Marvell
Forrest City
Wynne
Harrisburg
Jonesboro
Paragould
Blytheville
Osceola
Walnut Ridge
Batesville
Mountain View
Clinton
Heber Springs
Morrilton
Russellville
Ozark
Fort Smith
Mississippi River

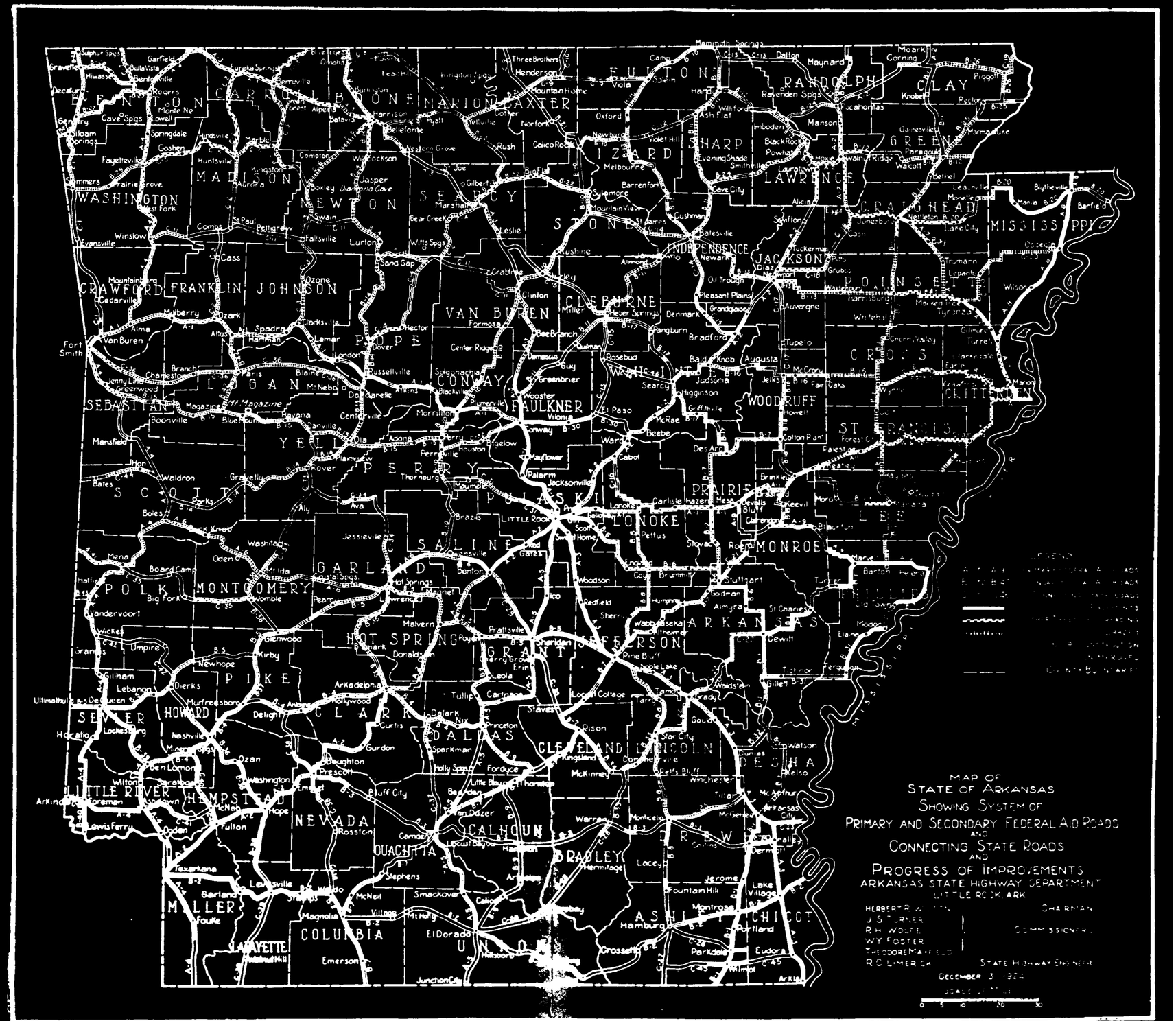
MAP OF
STATE OF ARKANSAS
SHOWING SYSTEM OF
PRIMARY AND SECONDARY FEDERAL AID ROADS
AND
CONNECTING STATE ROADS
AND
PROGRESS OF IMPROVEMENTS
ARKANSAS STATE HIGHWAY DEPARTMENT
LITTLE ROCK, ARK.
HERBERT R. ROTH, CHAIRMAN
J. S. TURNER
R. H. WOLFE
W. Y. FOSTER
COMMISSIONERS
THEODORE MAXFIELD
R. C. LIMERICK, STATE HIGHWAY ENGINEER
DECEMBER 3, 1924
SCALE OF MILES
0 5 10 20 30
BENTON
WASHINGTON
CARROLL
BOONE
MARION
BAXTER
FULTON
RANDOLPH
CLAY
MADISON
NEWTON
SEARCY
STONE
IZARD
SHARP
GREEN
LAWRENCE
CRAWFORD
FRANKLIN
JOHNSON
POPE
VAN BUREN
CLEBURNE
INDEPENDENCE
JACKSON
POINSETT
CRAIGHEAD
MISSISSIPPI
LOGAN
CONWAY
FAULKNER
WOODRUFF
CROSS
CRITTENDEN
SEBASTIAN
YELL
PERRY
PULASKI
ST. FRANCIS
SCOTT
SALINE
LONOKE
PRAIRIE
LEE
MONROE
GARLAND
POLK
MONTGOMERY
HOT SPRING
GRANT
JEFFERSON
ARKANSAS
PIKE
SEVIER
HOWARD
CLARK
DALLAS
CLEVELAND
LINCOLN
DESHA
LITTLE RIVER
HEMPSTEAD
NEVADA
OUACHITA
CALHOUN
BRADLEY
ASHLEY
CHICOT
MILLER
LAFAYETTE
COLUMBIA
UNION
Fort Smith
Van Buren
Fayetteville
Springdale
Rogers
Bentonville
Harrison
Mountain Home
Batesville
Jonesboro
Paragould
Blytheville
Osceola
Marianna
Helena
Pocahontas
Searcy
Conway
Morrilton
Russellville
Dardanelle
Clarksville
Ozark
Mena
Hot Springs
Malvern
Arkadelphia
Prescott
Texarkana
Magnolia
El Dorado
Camden
Warren
Monticello
Lake Village
Pine Bluff
Stuttgart
Dermott
Star City
Dumas
Gillett
Dardanelle
Ashdown
Lonoke
Cabot
Des Arc
Brinkley
Marion
Wynne
Forrest City
Hazen
Carlisle
Pocahontas
Corning
Piggott
Paragould
Walnut Ridge
Batesville
Clarksville
Ozark
Mena
Hot Springs
Malvern
Arkadelphia
Prescott
Texarkana
Magnolia
El Dorado
Camden
Warren
Monticello
Lake Village
Pine Bluff
Stuttgart
Dermott
Star City
Dumas
Gillett
Dardanelle
Ashdown
Lonoke
Cabot
Des Arc
Brinkley
Marion
Wynne
Forrest City
Hazen
Carlisle
Pocahontas
Corning
Piggott
Paragould
Walnut Ridge
Batesville
Jonesboro
Blytheville
Osceola
Marianna
Helena
Pocahontas
Searcy
Conway
Morrilton
Russellville
Dardanelle

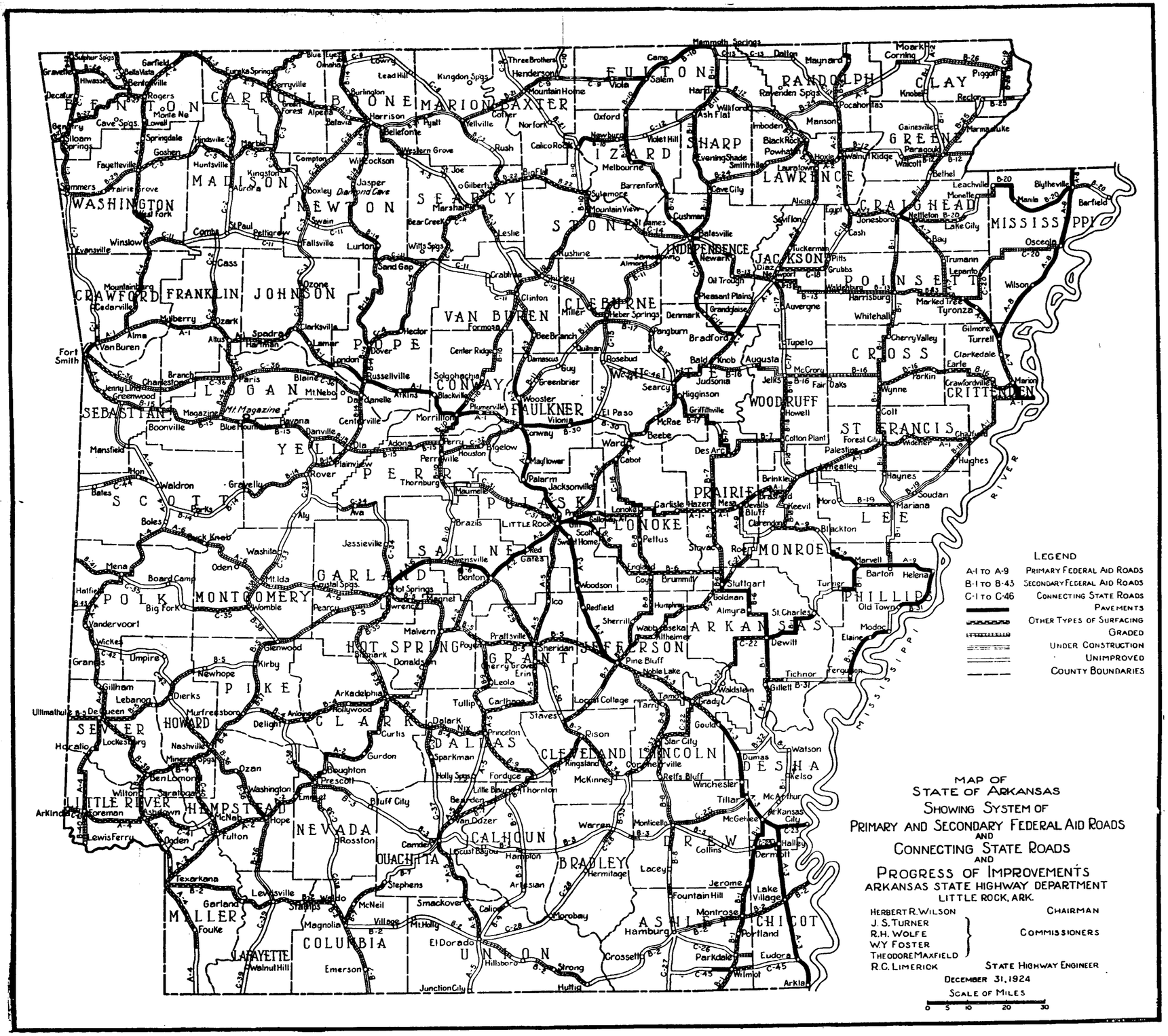
MAP OF
STATE OF ARKANSAS
SHOWING SYSTEM OF
PRIMARY AND SECONDARY FEDERAL AID ROADS
AND
CONNECTING STATE ROADS
AND
PROGRESS OF IMPROVEMENTS
ARKANSAS STATE HIGHWAY DEPARTMENT
LITTLE ROCK, ARK.
HERBERT R. WILSON CHAIRMAN
J. S. TURNER
R. H. WOLFE
W Y FOSTER
THEODORE MAXFIELD
COMMISSIONERS
R. C. LIMERICK STATE HIGHWAY ENGINEER
DECEMBER 31, 1924
SCALE OF MILES
0 5 10 20 30
LEGEND
A-1 TO A-9 PRIMARY FEDERAL AID ROADS
B-1 TO B-43 SECONDARY FEDERAL AID ROADS
C-1 TO C-46 CONNECTING STATE ROADS
PAVEMENTS
OTHER TYPES OF SURFACING
GRADED
UNDER CONSTRUCTION
UNIMPROVED
COUNTY BOUNDARIES
BENTON
CARROLL
BOONE
MARION
BAXTER
FULTON
RANDOLPH
CLAY
GREENE
MISSISSIPPI
CRAIGHEAD
LAWRENCE
SHARP
IZARD
STONE
MADISON
WASHINGTON
NEWTON
SEARCY
CRAWFORD
FRANKLIN
JOHNSON
POPE
VAN BUREN
CONWAY
CLEBURNE
INDEPENDENCE
JACKSON
POINSETT
CROSS
WOODRUFF
CRITTENDEN
ST FRANCIS
LEE
PHILLIPS
MONROE
ARKANSAS
JEFFERSON
LINCOLN
DESHA
CHICOT
ASHLEY
DREW
BRADLEY
CALHOUN
CLEVELAND
DALLAS
UNION
COLUMBIA
LAFAYETTE
MILLER
OUACHITA
NEVADA
HEMPSTEAD
LITTLE RIVER
HOWARD
SEVIER
PIKE
CLARK
GARLAND
HOT SPRING
GRANT
SALINE
PULASKI
LONOKE
PRAIRIE
PERRY
YELL
LOGAN
SEBASTIAN
SCOTT
POLK
MONTGOMERY
Fort Smith
Little Rock
Pine Bluff
Hot Springs
Texarkana
Mt. Magazine
Diamond Cave
Mammoth Springs
Arkansas City
Helena
Blytheville
Osceola
Wilson
Marion
Forrest City
Wynne
Jonesboro
Newport
Batesville
Harrison
Russellville
Morrilton
Conway
Searcy
Jacksonville
Benton
Malvern
Arkadelphia
Camden
Magnolia
Stuttgart
Dermott
Lake Village
Portland
Eudora
Wilmot
Dumas
Monticello
Warren
Hamburg
Crossett
Parkdale
Fordyce
Sparkman
Junction City
Emerson
Stephens
Smackover
Calion
Hillsboro
Strong
Huttig
Lewisville
Stamps
Garland
Texarkana
Fouke
Walnut Hill
Mt. Holly
El Dorado
Hermitage
Lacey
Jerome
Fountain Hill
Montrose
Tillar
McGehee
Rison
Star City
Gurdon
Prescott
Bluff City
Ozan
Washington
Hope
Nashville
Murfreesboro
Mena
Waldron
Ozark
Clarksville
Paris
Dardanelle
Morrilton
Perry
Plumerville
Atkins
Blackville
Solgohachia
Clinton
Heber Springs
Bee Branch
Damascus
Greenbrier
Wooster
Vilonia
Mayflower
Palarm
Jacksonville
Cabot
Ward
Beebe
Searcy
Judsonia
Bald Knob
Augusta
Newport
Batesville
Melbourne
Mountain View
Marshall
Harrison
Bellefonte
Yellville
Mountain Home
Norfork
Calico Rock
Oxford
Viola
Salem
Mammoth Springs
Melbourne
Cushman
Pleasant Plains
Oil Trough
Newark
Diaz
Grandglaise
Denmark
Pangburn
Bradford
Tupelo
McCrory
Fair Oaks
Jelks
Griffithville
McRae
El Paso
Des Arc
Brinkley
Clarendon
Stuttgart
Almyra
Dewitt
Gillett
Tichnor
Marvell
Barton
Helena
Marianna
Forrest City
Wynne
Marion
Earle
Clarkedale
Crawfordville
Turrell
Gilmore
Tyronza
Marked Tree
Trumann
Leachville
Blytheville
Manila
Osceola
Wilson
Harrisburg
Walnut Ridge
Paragould
Gainesville
Marmaduke
Corning
Piggott
Rector
Knobel
Pocahontas
Imboden
Black Rock
Powhatan
Hoxie
Walcott
Jonesboro
Lake City
Bay
Monette
Leachville
Manila
Blytheville
Osceola
Wilson
Marion
Helena
Barton
Marvell
Lake Village
Eudora
Wilmot
Portland
Dumas
Watson
Kelso
Arkansas City
McArthur
Tillar
McGehee

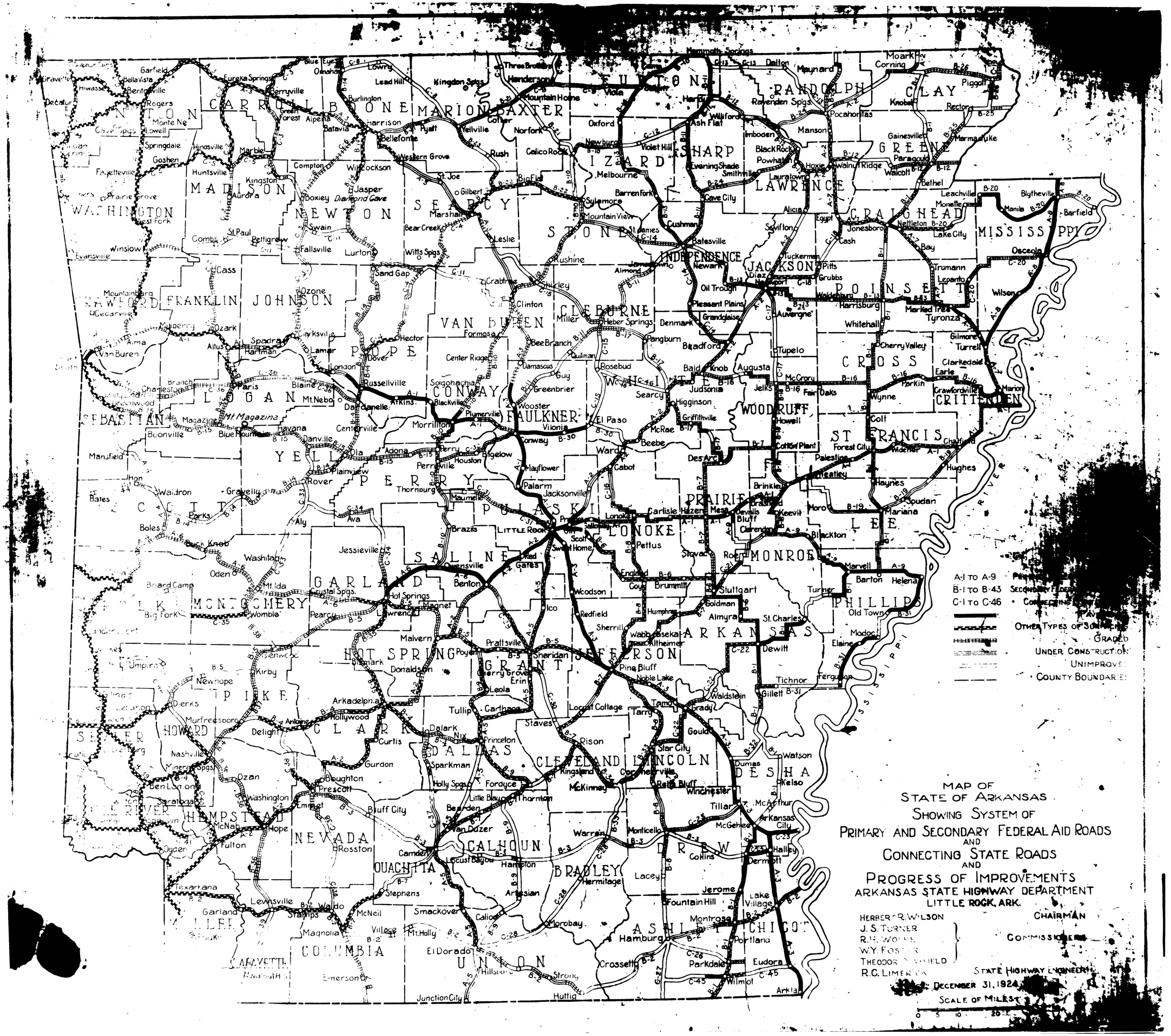
MAP OF
STATE OF ARKANSAS
SHOWING SYSTEM OF
PRIMARY AND SECONDARY FEDERAL AID ROADS
AND
CONNECTING STATE ROADS
AND
PROGRESS OF IMPROVEMENTS
ARKANSAS STATE HIGHWAY DEPARTMENT
LITTLE ROCK, ARK.
HERBERT R. WILSON CHAIRMAN
J. S. TURNER
R. H. WOOTEN
W. Y. FOSTER
THEODOR NORFLEET
R. C. LIMERICK
COMMISSIONERS
STATE HIGHWAY ENGINEER
DECEMBER 31, 1924
SCALE OF MILES
0 5 10 20
A-1 TO A-9
B-1 TO B-43
C-1 TO C-46
SECONDARY FEDERAL
CONNECTING
OTHER TYPES OF SURFACE
GRADED
UNDER CONSTRUCTION
UNIMPROVED
COUNTY BOUNDARIES
MISSISSIPPI RIVER
CARROLL
BOONE
MARION
BAXTER
FULTON
RANDOLPH
CLAY
SHARP
IZARD
GREENE
LAWRENCE
MADISON
WASHINGTON
NEWTON
SEARCY
STONE
CRAIGHEAD
MISSISSIPPI
INDEPENDENCE
JACKSON
POINSETT
CRAWFORD
FRANKLIN
JOHNSON
VAN BUREN
CLEBURNE
POPE
LOGAN
CONWAY
FAULKNER
WHITE
WOODRUFF
CROSS
CRITTENDEN
SEBASTIAN
YELL
PERRY
PULASKI
LONOKE
PRAIRIE
ST. FRANCIS
LEE
MONROE
PHILLIPS
SALINE
GARLAND
MONTGOMERY
HOT SPRING
GRANT
JEFFERSON
ARKANSAS
PIKE
HOWARD
CLARK
DALLAS
CLEVELAND
LINCOLN
DESHA
HEMPSTEAD
NEVADA
CALHOUN
OUACHITA
BRADLEY
DREW
MILLER
COLUMBIA
UNION
ASHLEY
CHICOT
LAFAYETTE

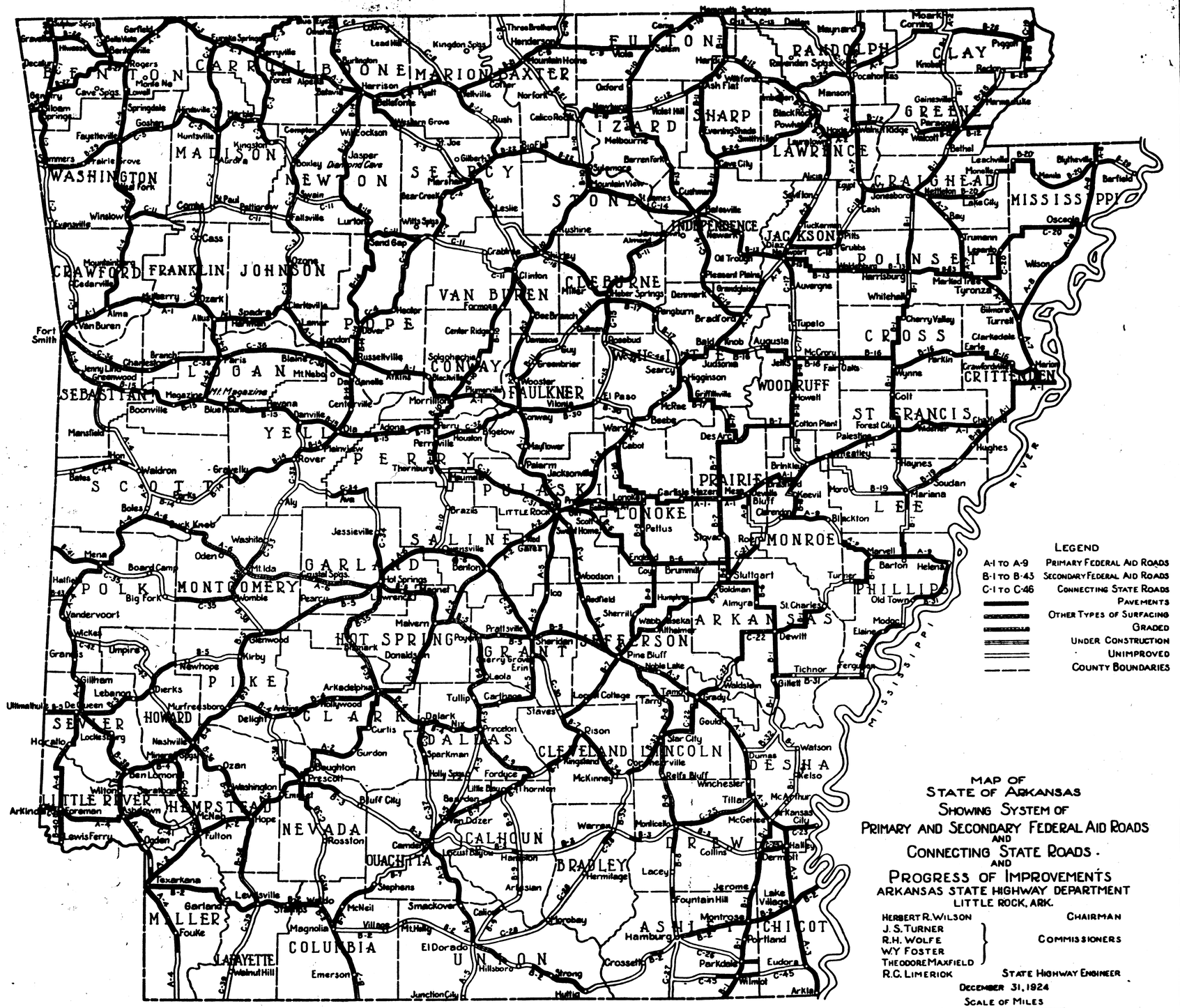
BENTON
CARROLL
BOONE
MARION
BAXTER
FULTON
RANDOLPH
CLAY
SHARP
IZARD
GREENE
LAWRENCE
WASHINGTON
MADISON
NEWTON
SEARCY
STONE
CRAIGHEAD
MISSISSIPPI
INDEPENDENCE
JACKSON
POINSETT
CRAWFORD
FRANKLIN
JOHNSON
VAN BUREN
CLEBURNE
POPE
CROSS
CRITTENDEN
LOGAN
CONWAY
FAULKNER
WOODRUFF
SEBASTIAN
ST FRANCIS
YELL
PERRY
PRAIRIE
LEE
SCOTT
PULASKI
LONOKE
MONROE
SALINE
GARLAND
POLK
MONTGOMERY
PHILLIPS
HOT SPRING
GRANT
JEFFERSON
ARKANSAS
PIKE
SEVIER
HOWARD
CLARK
DALLAS
CLEVELAND
LINCOLN
DESHA
LITTLE RIVER
HEMPSTEAD
NEVADA
CALHOUN
DREW
OUACHITA
BRADLEY
MILLER
ASHLEY
CHICOT
COLUMBIA
UNION
LAFAYETTE
Fort Smith
RIVER
MISSISSIPPI
LEGEND
A-1 TO A-9 PRIMARY FEDERAL AID ROADS
B-1 TO B-43 SECONDARY FEDERAL AID ROADS
C-1 TO C-46 CONNECTING STATE ROADS
PAVEMENTS
OTHER TYPES OF SURFACING
GRADED
UNDER CONSTRUCTION
UNIMPROVED
COUNTY BOUNDARIES
MAP OF
STATE OF ARKANSAS
SHOWING SYSTEM OF
PRIMARY AND SECONDARY FEDERAL AID ROADS
AND
CONNECTING STATE ROADS.
AND
PROGRESS OF IMPROVEMENTS
ARKANSAS STATE HIGHWAY DEPARTMENT
LITTLE ROCK, ARK.
HERBERT R. WILSON CHAIRMAN
J. S. TURNER
R.H. WOLFE
W.Y FOSTER
THEODORE MAXFIELD
COMMISSIONERS
R.C. LIMERICK STATE HIGHWAY ENGINEER
DECEMBER 31, 1924
SCALE OF MILES
0 5 10 20 30